

# PALMERSTON NORTH CITY PROPOSED DISTRICT PLAN

## Key to Planning Maps






### ZONES

	Rural
	Residential
	Inner Business
	Outer Business
	Local Business
	Fringe Business
	Industrial
	North East Industrial
	Recreation
	Conservation and Amenity
	Showgrounds
	Racecourse
	Water Recreation
	Caccia Birch
	Future Development
	Institutional
	Airport
	Race Training
	Flood Protection




### NOTE

*Also refer in the text to  
 Map 10.7.6.3 - Air Noise Contours and Zones;  
 Map 10.1 - Aokautere Development Area;  
 Map 10.7.6.1(a) - Awatea Stream Ponding Area;  
 Map 10.7.6.1(b) - Jensen Street Ponding Area;  
 Map 10.7.1.3 - Areas in which Minimum Floor  
 Levels Apply;  
 Map 10.7.6.2 - River Terr*












### DESIGNATIONS

	Public Works (refer Section 24 - Schedule of Designations)
	Existing Roads
	Proposed Roads
	Road Designated as State Highway (Designation 19)
	Unformed road

### HERITAGE

	Buildings and Objects (refer Schedules within Section 17)
	Tangata Whenua Sites (refer Schedules within Section 17)
	Notable Trees, Groups of Trees, Areas of Significant Indigenous Vegetation (refer Schedules within Section 17)

### MISCELLANEOUS

	Air Noise Contour (refer Map 10.7.6.3)
	Savage Crescent Conservation Area (refer Section 7 - Subdivision and Section 10 - Residential)
	Rural Residential Area (refer Section 7 - Subdivision)
	Parklands Area (refer Section 7 - Subdivision and Section 10 - Residential)
	Moonshine Valley Area (refer Section 7 - Subdivision)
	Aokautere Rural Residential Area (refer Section 7 - Subdivision)
	Midhurst Street Industrial Area (refer Section 7 - Subdivision and Section 12 - Industrial)
	Undefined zone boundary
	Surveyed zone boundary
	Palmerston North City Boundary
	Napier Road Industrial Precinct (refer Section 7 - Subdivision and Section 12 - Industrial)