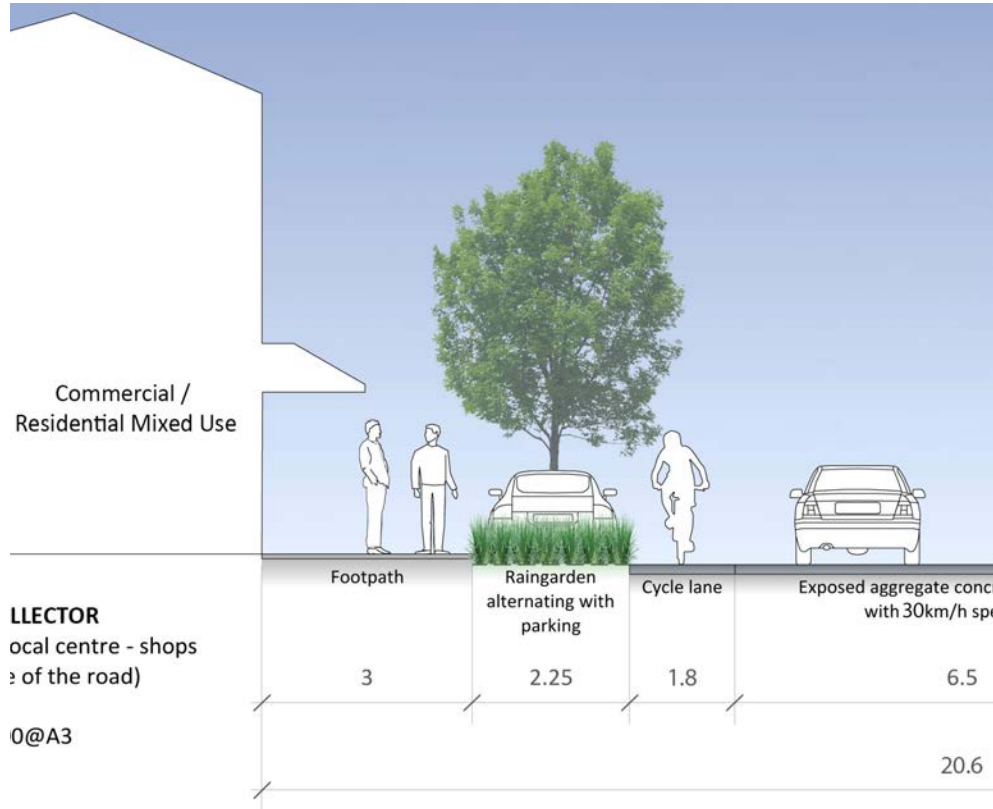
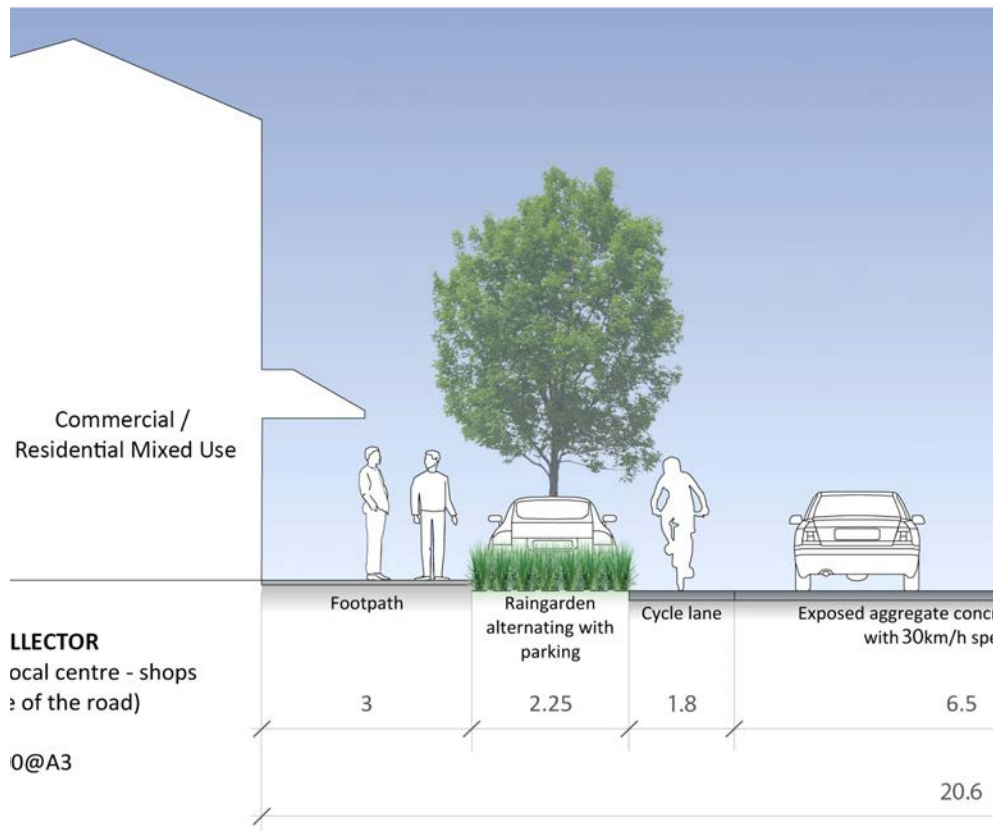


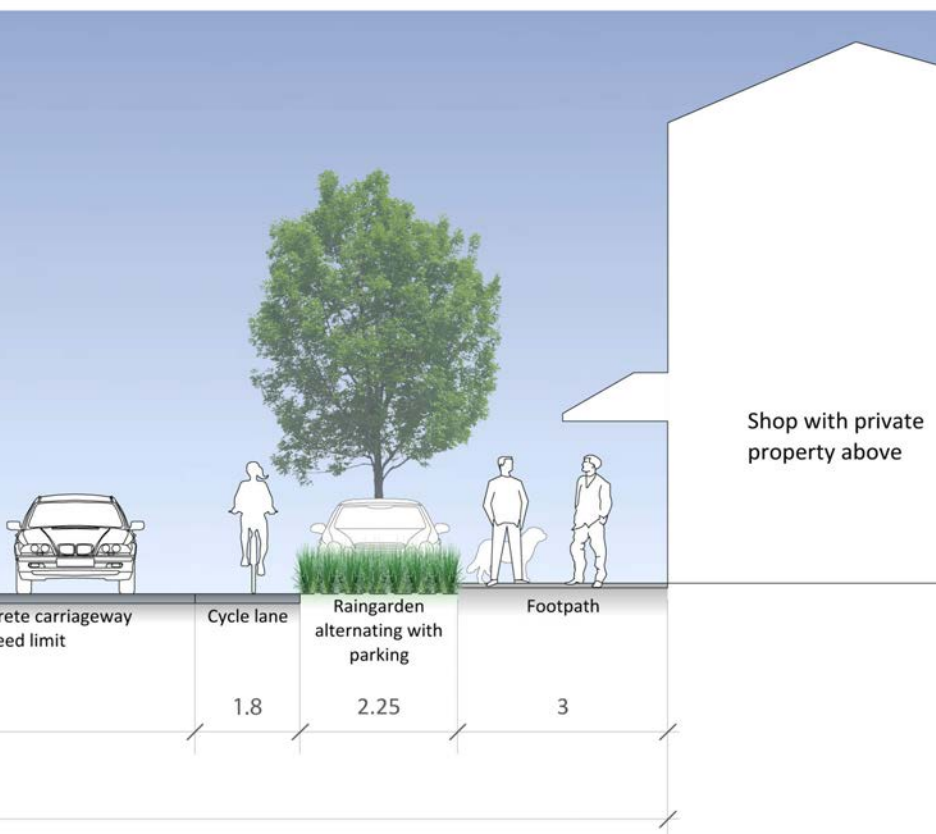
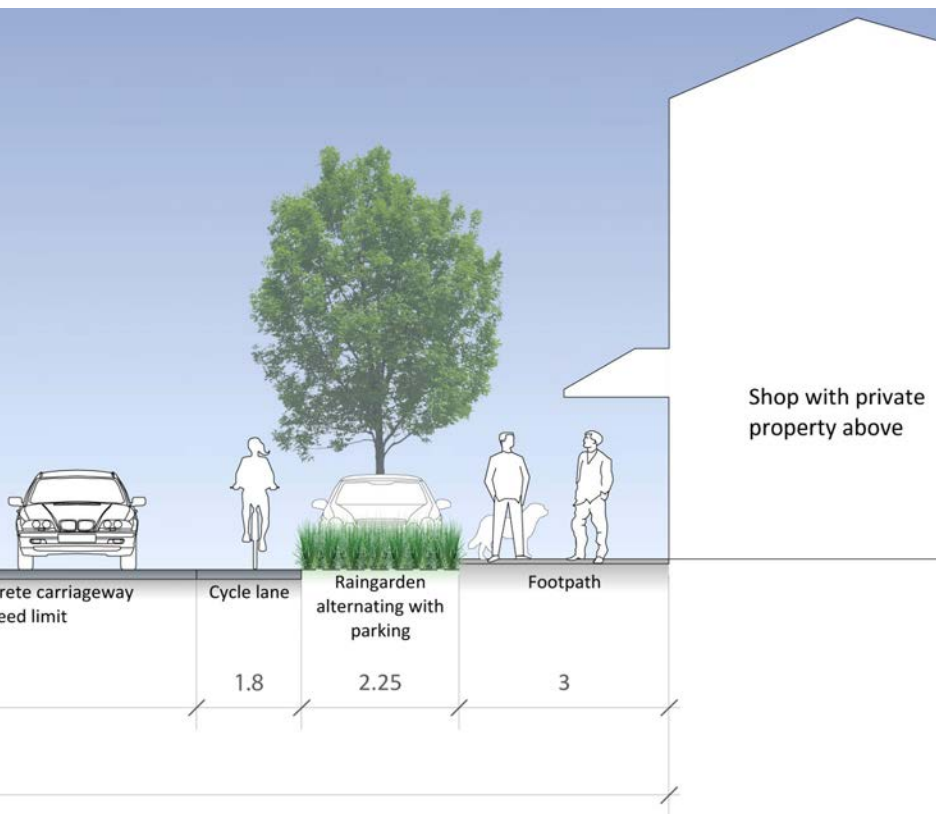
A

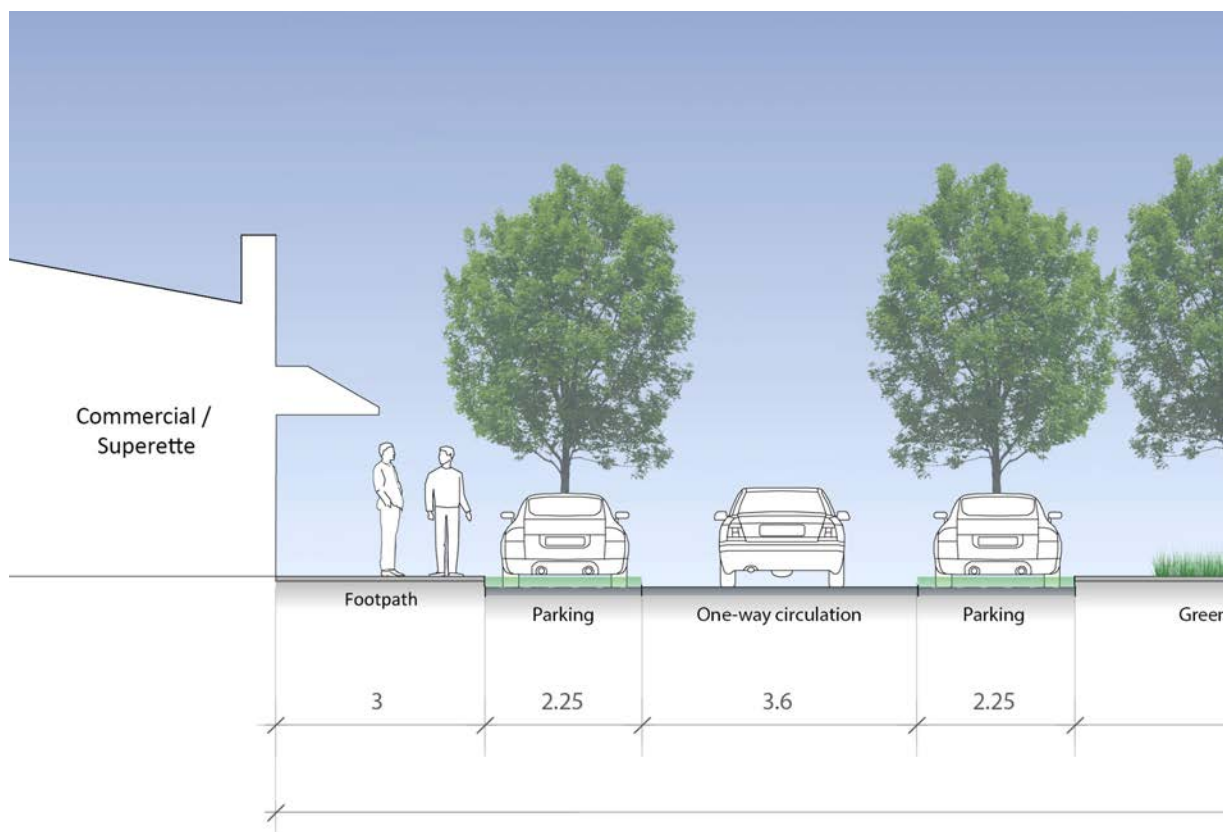


B

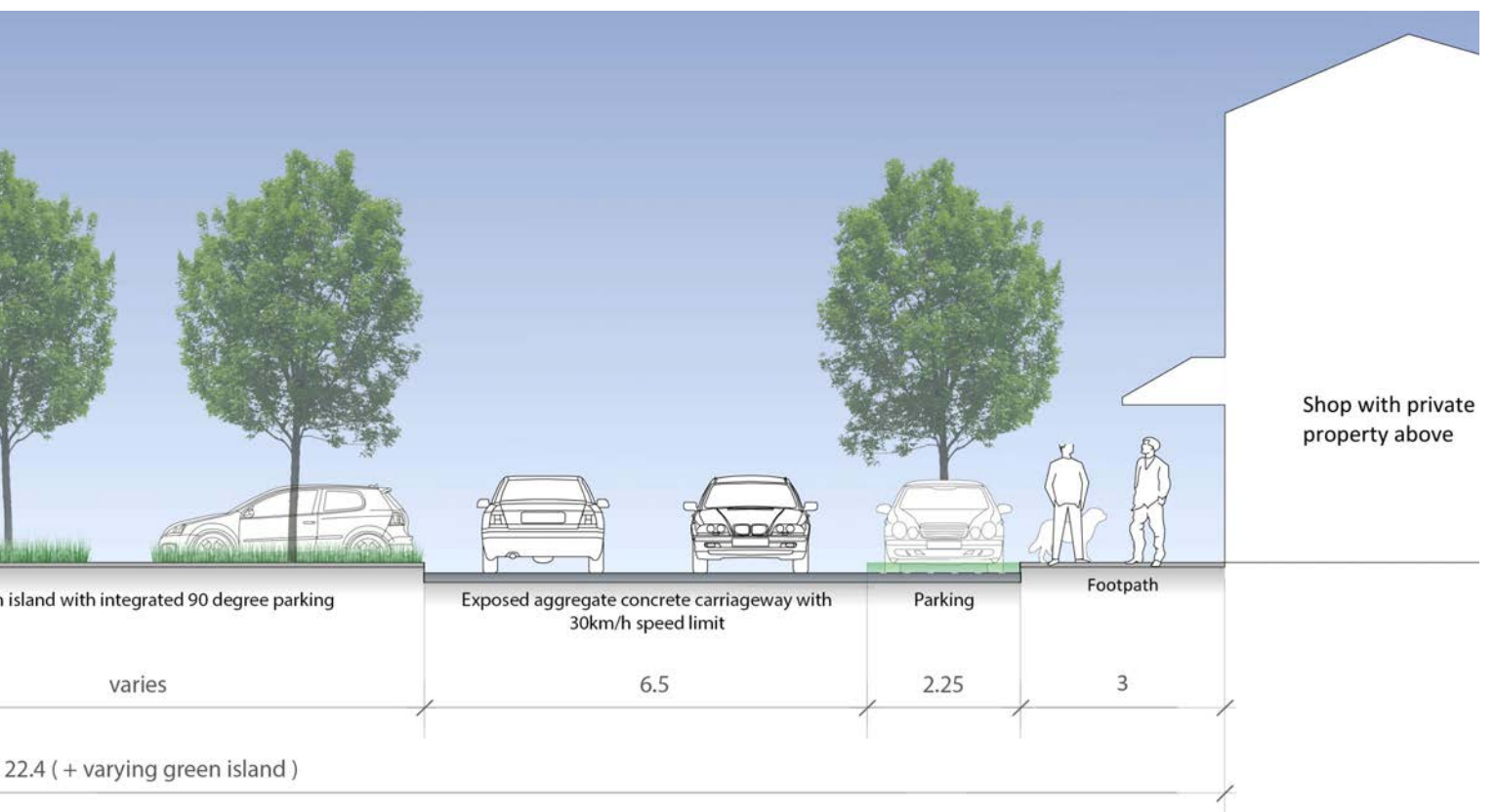


Activity Streets

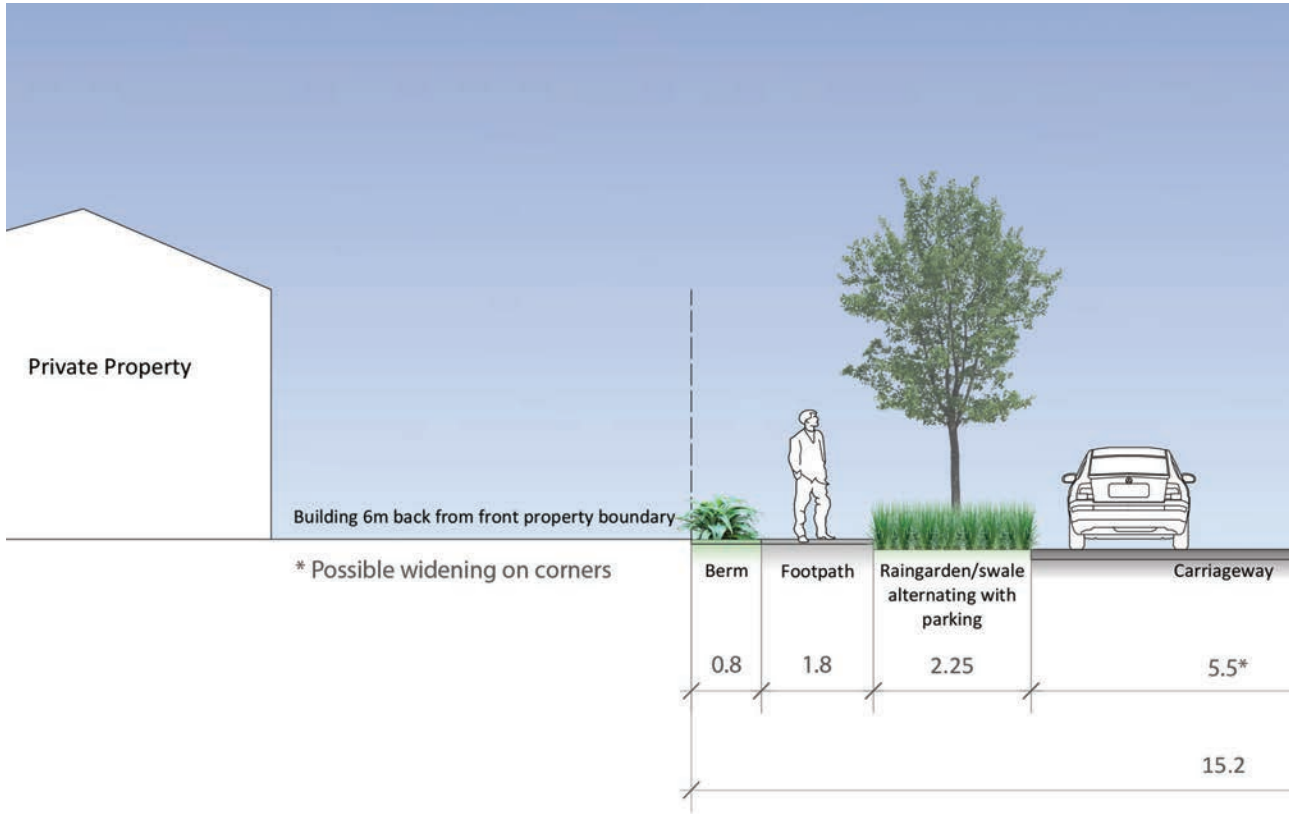




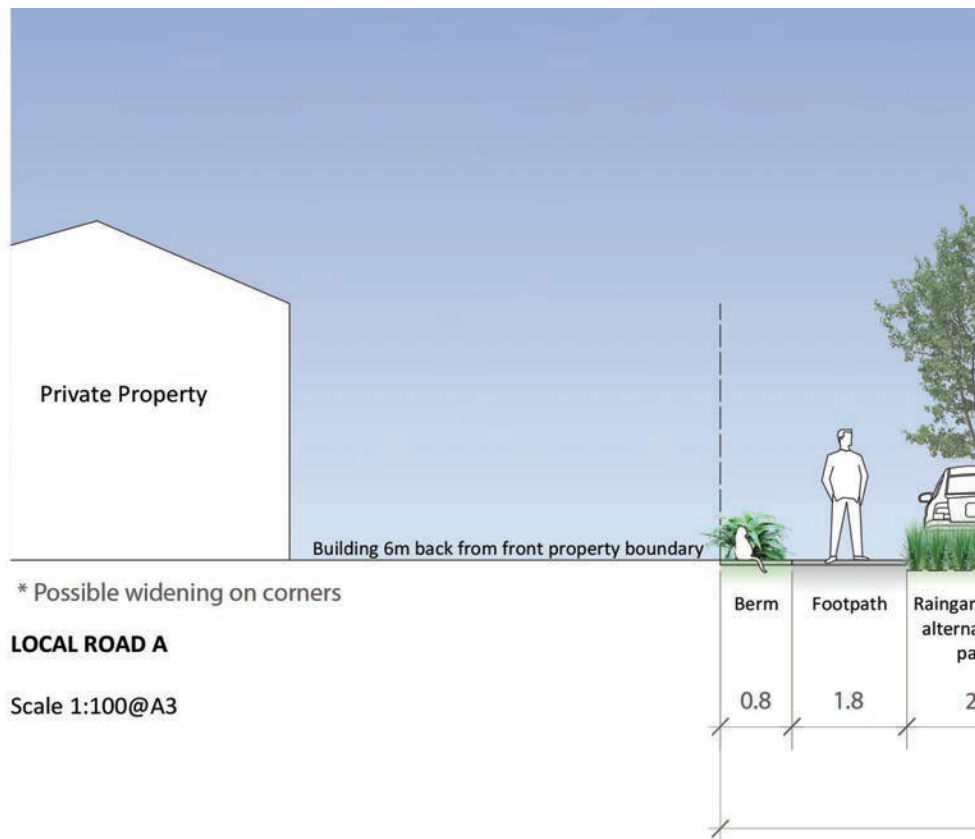
C



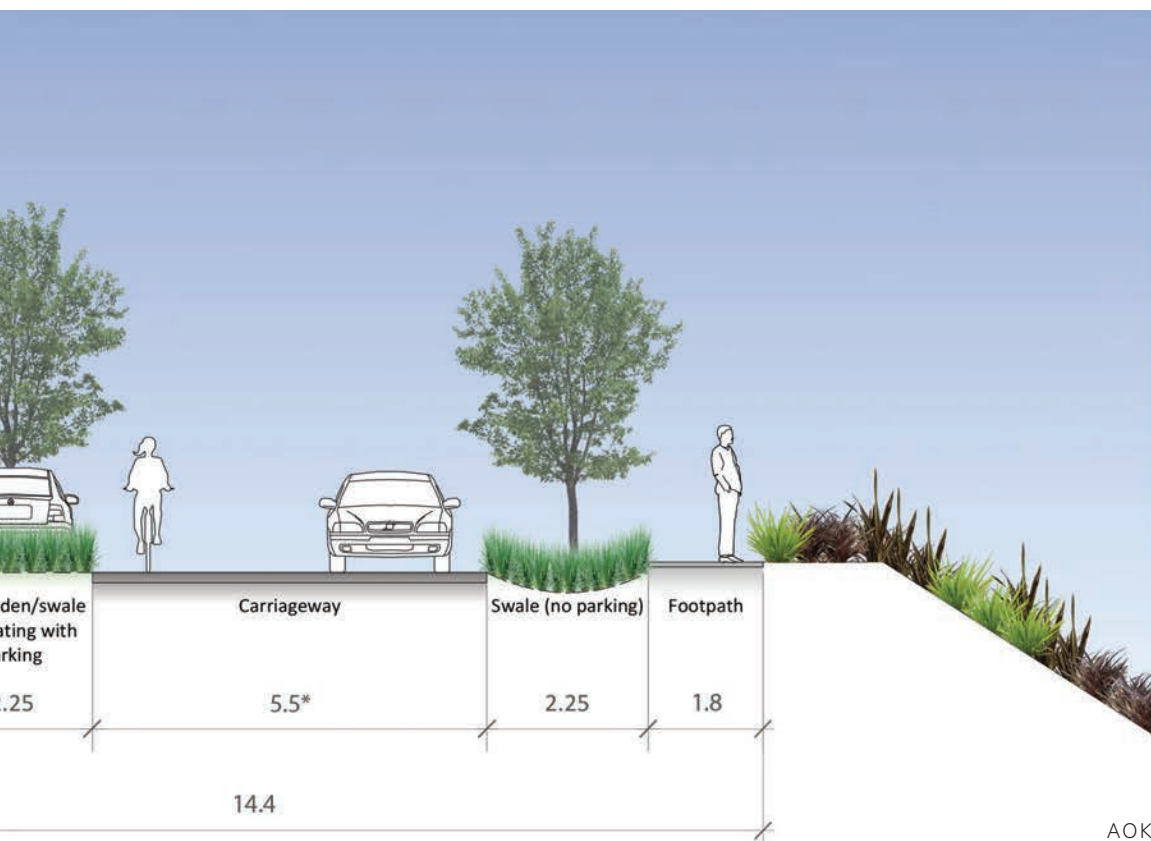
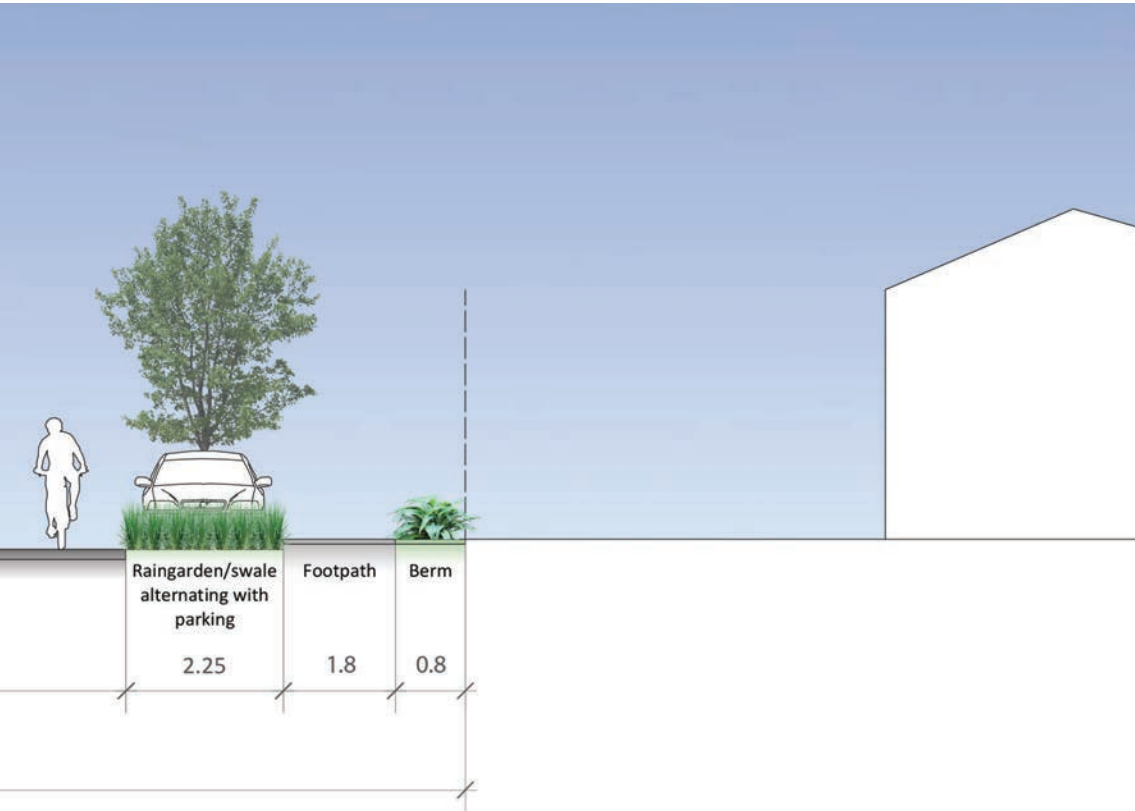
A



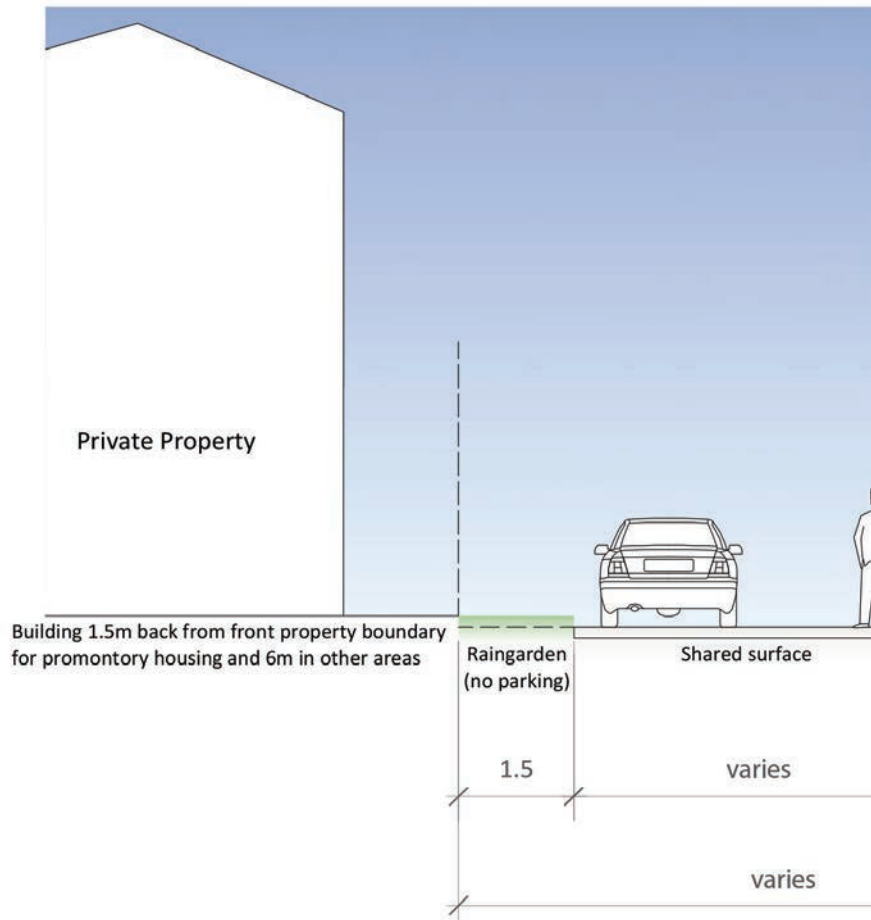
B



Local Streets

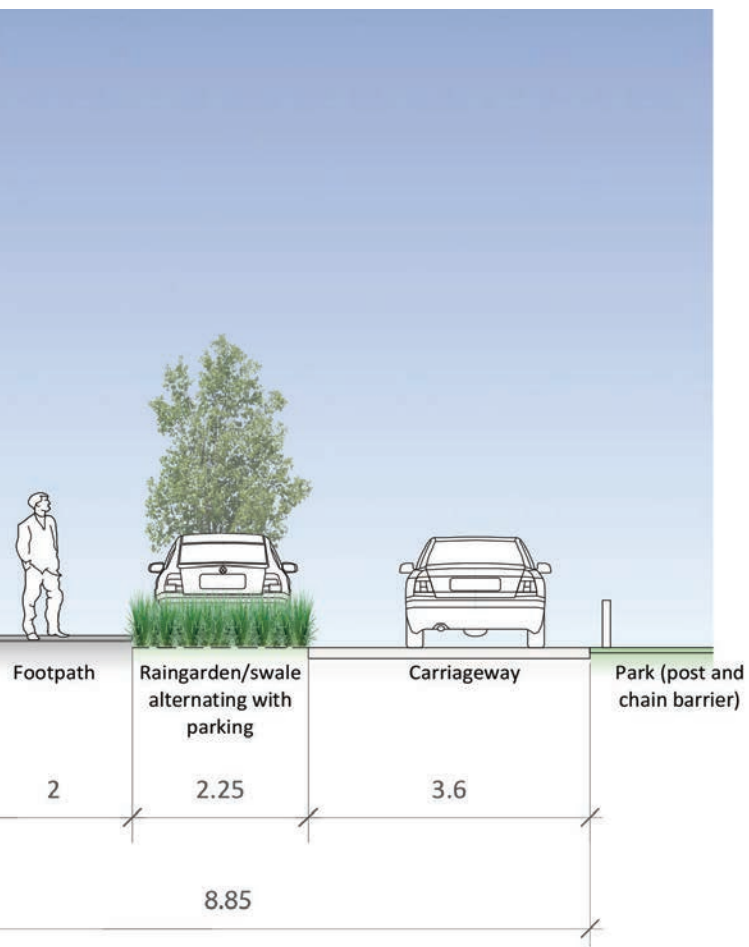
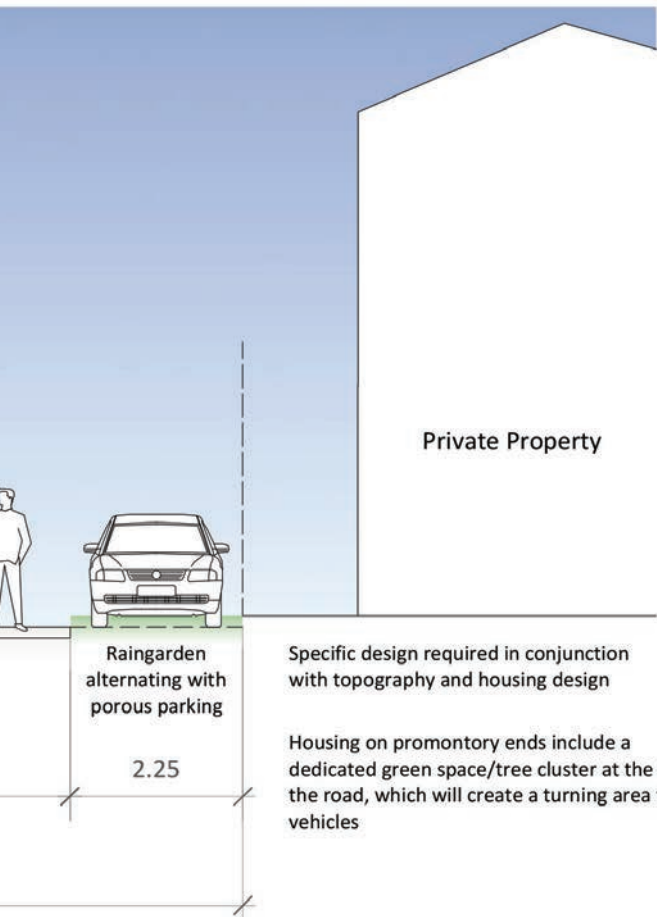


C

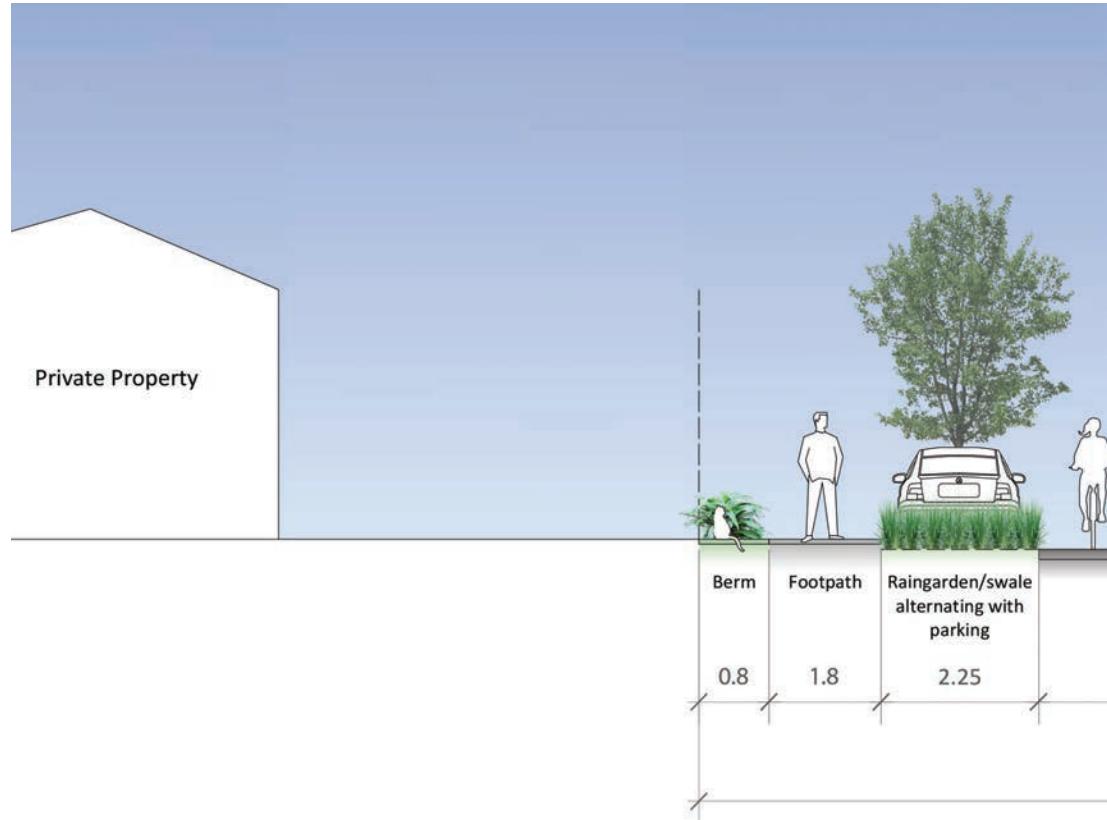


D

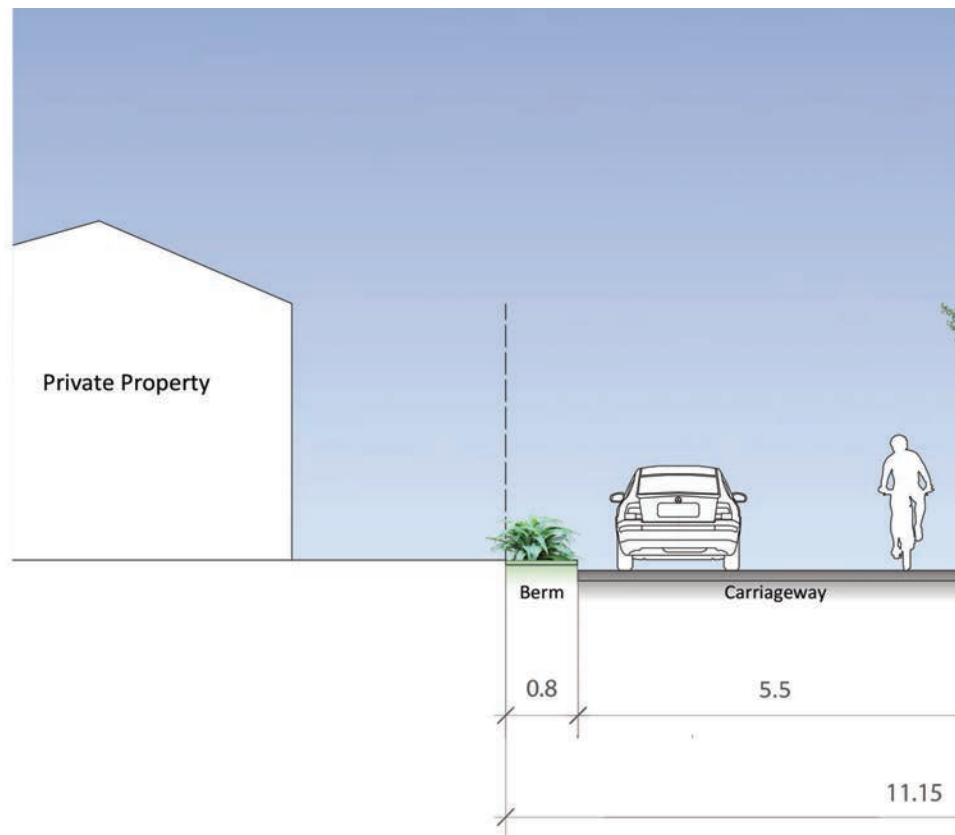


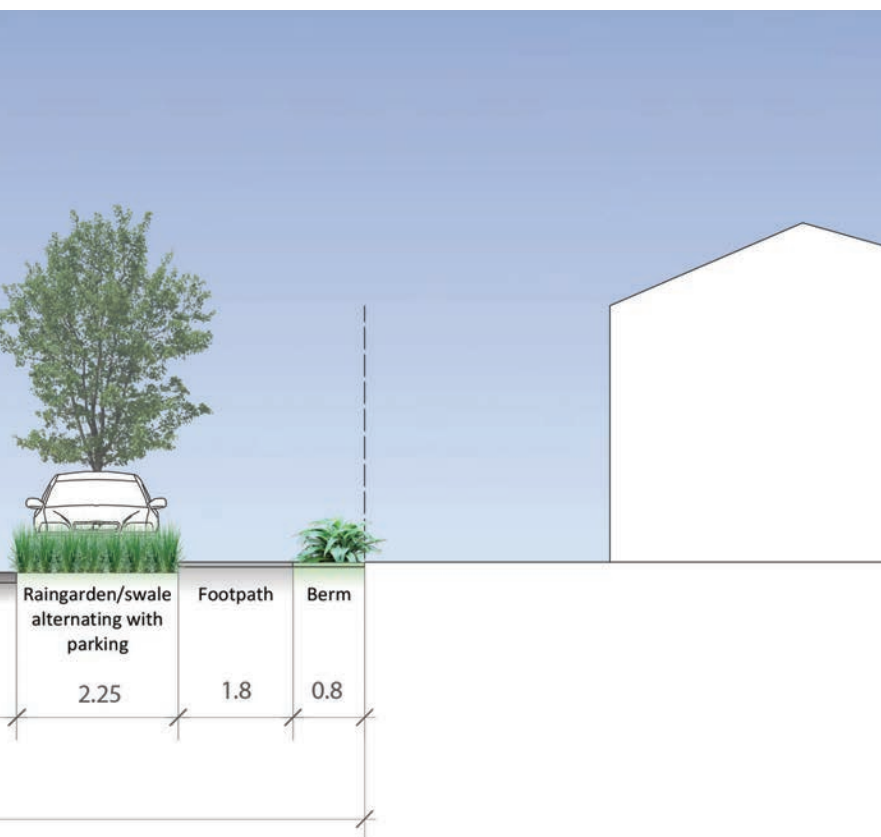
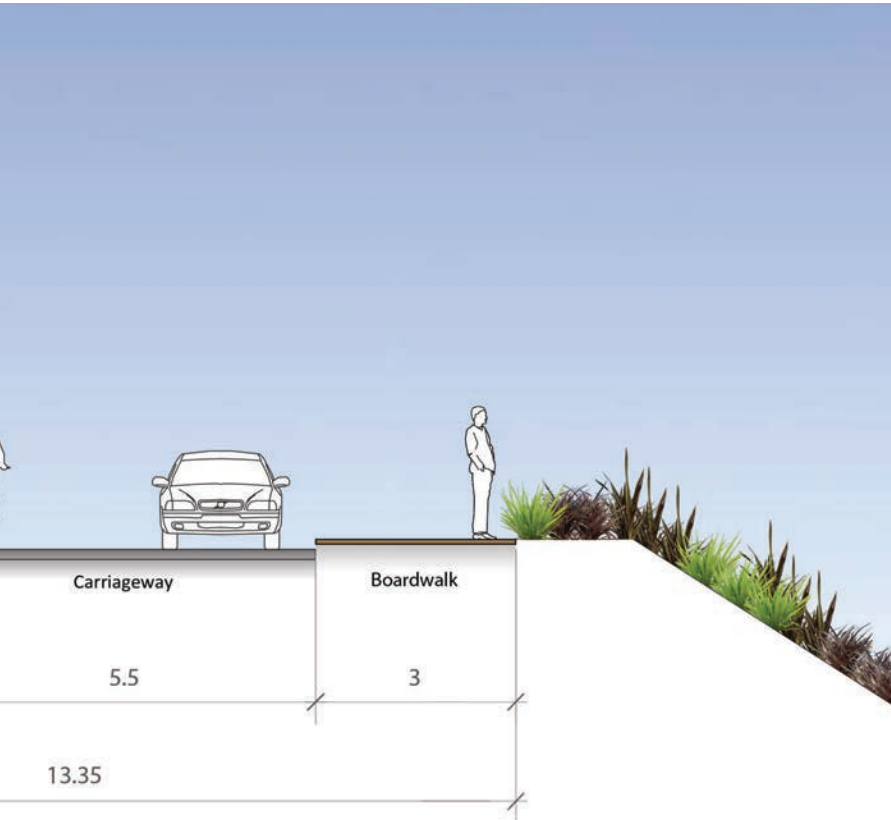


E

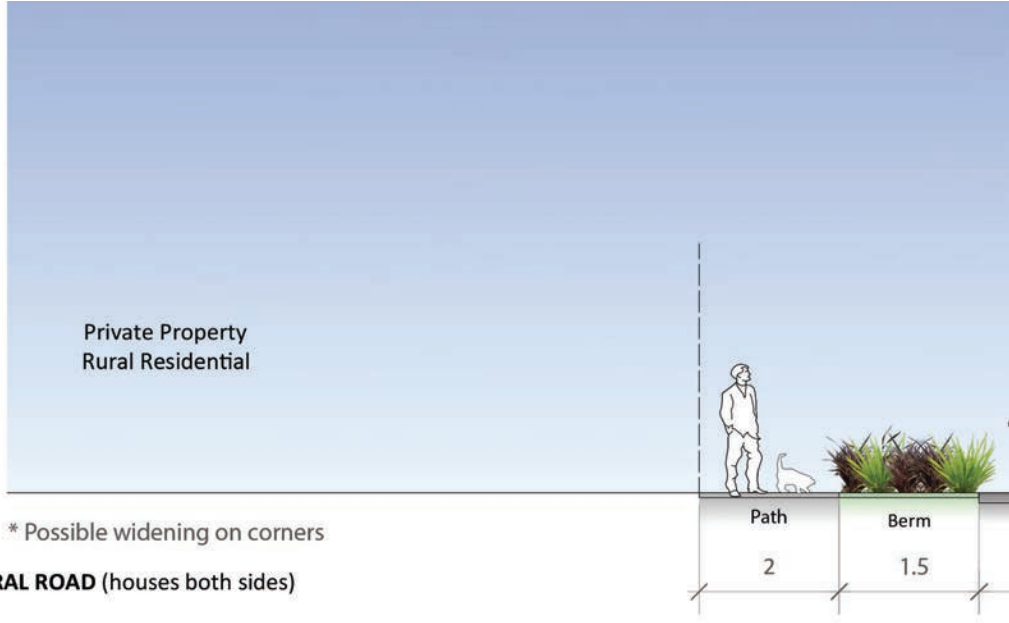


F





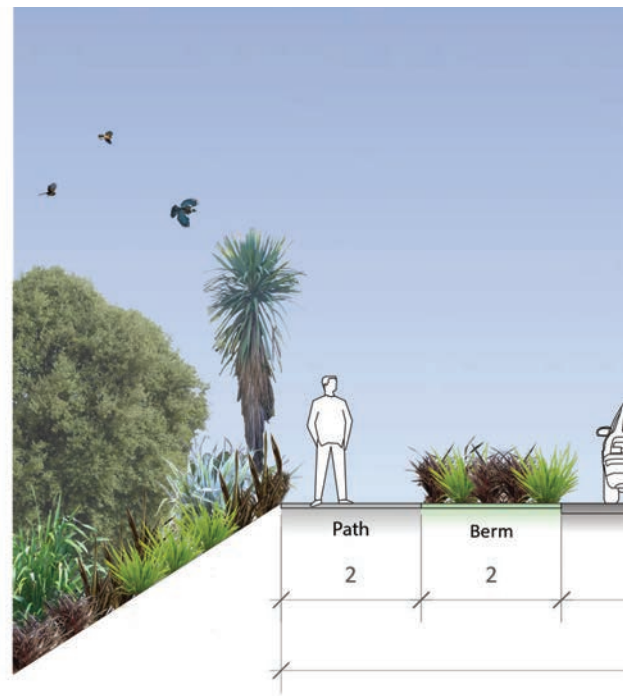
A



LOCAL RURAL ROAD (houses both sides)

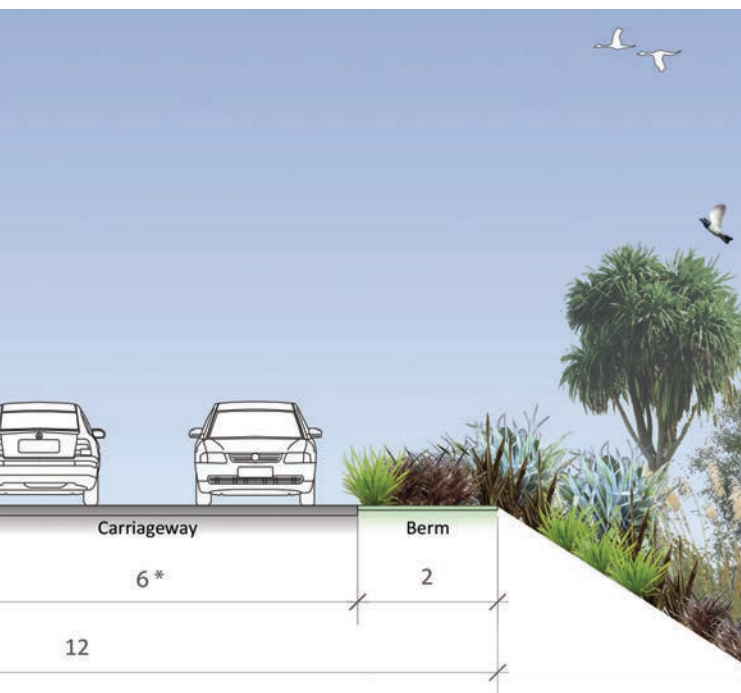
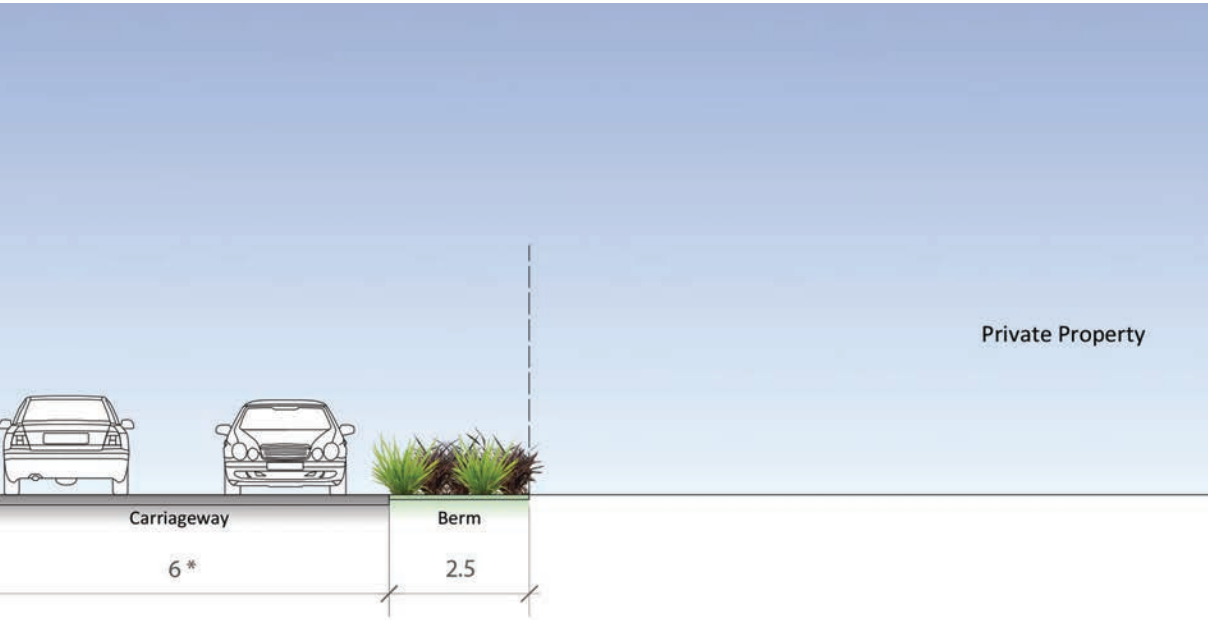
Scale 1:100@A3

B



* Possible widening on corners

Peri-urban Roads



Appendix B (separate document by GHD) Stormwater Management Strategy

Appendix C (separate document by Tonkin+Taylor) Geotechnical Site Assessment

Appendix D (separate document by Forbes Ecology) Ecological Features, Constraints and Restoration

Appendix E (Tanenuiarangi Manawatū Incorporated) Cultural Impact Assessment

Appendix F (separate document by Harriet Fraser) Traffic Impact Assessment

Appendix G (separate document by Acousafe)

Acoustic Assessment