

Appendix 2: Regional Freight Hub Directly Affected Land Schedule

Land Requirement Plan Ref	Record of Title	Legal Description	Location	Designation Area (ha), subject to survey
1a	339545	Lot 1 Deposited Plan 384898	703 ROBERTS LINE	0.0194
1b	339545	Lot 1 Deposited Plan 384898	703 ROBERTS LINE	0.1100
2a	897995	Section 1, 4 Survey Office Plan 536786	696 ROBERTS LINE	0.0694
3	905619	Section 2-3 Survey Office Plan 536786	403 RAILWAY ROAD	3.9955
4	WN289/70	Part Suburban Section 513 Township of Bunnythorpe and Defined On Deposited Plan 5737	391 ROBERTS LINE	0.1705
5	WN188/26	Part Suburban Section 513 Township of Bunnythorpe	RAILWAY ROAD	4.0469
6a	WN7D/352	Lot 3 Deposited Plan 31092	265 RICHARDSONS LINE	0.1100
7	WN84/300	Section 1479 Township of Bunnythorpe	756 ROBERTS LINE	7.2085
8	WN68/77	Section 1478 Bunnythorpe Village Settlement	RAILWAY ROAD	5.2938
9	WN78/26	Section 1477 Bunnythorpe Village Settlement	RAILWAY ROAD	4.0469
10	WN43D/864	Lot 1 Deposited Plan 82057	455 RAILWAY ROAD	0.4690
11a	26816	Suburban Section 1507 Township of Bunnythorpe and Lot 2 Deposited Plan 306869	788 ROBERTS LINE	19.6667

Land Requirement Plan Ref	Record of Title	Legal Description	Location	Designation Area (ha), subject to survey
12	WN54D/346	Lot 1 Deposited Plan 87151	814 ROBERTS LINE	2.6412
13a	26815	Lot 1 Deposited Plan 306869	824 ROBERTS LINE	1.9689
14	WN48D/212	Section 1475 and Part Section 1476 Township of Bunnythorpe	489 RAILWAY ROAD	7.6248
15	WN72/36	Section 1473-1474 Bunnythorpe Village Settlement	489 RAILWAY ROAD	8.0937
16	WN122/157	Part Section 1472 Bunnythorpe Village Settlement	489 RAILWAY ROAD	0.4047
17	WN122/158	Section 1471 Bunnythorpe Village Settlement and Part Section 1472 Bunnythorpe Village Settlement	489 RAILWAY ROAD	7.6890
18	575203	Lot 2 Deposited Plan 451268	503 RAILWAY ROAD	7.2933
19a	575205	Lot 4 Deposited Plan 451268	125-151 CLEVELY LINE	7.7213
20a	WN56C/734	Lot 1 Deposited Plan 89157	163 CLEVELY LINE	0.2682
21	575202	Lot 1 Deposited Plan 451268	117 CLEVELY LINE	0.7998
22	575204	Lot 3 Deposited Plan 451268	121 CLEVELY LINE	0.8002
23	386527	Lot 4 Deposited Plan 396718	115 CLEVELY LINE	0.5497
24	386526	Lot 3 Deposited Plan 396718	111 CLEVELY LINE	0.5497
25	662658	Lot 1 Deposited Plan 477726	107 CLEVELY LINE	0.7792
26	662659	Lot 2 Deposited Plan 477726	105 CLEVELY LINE	0.8048

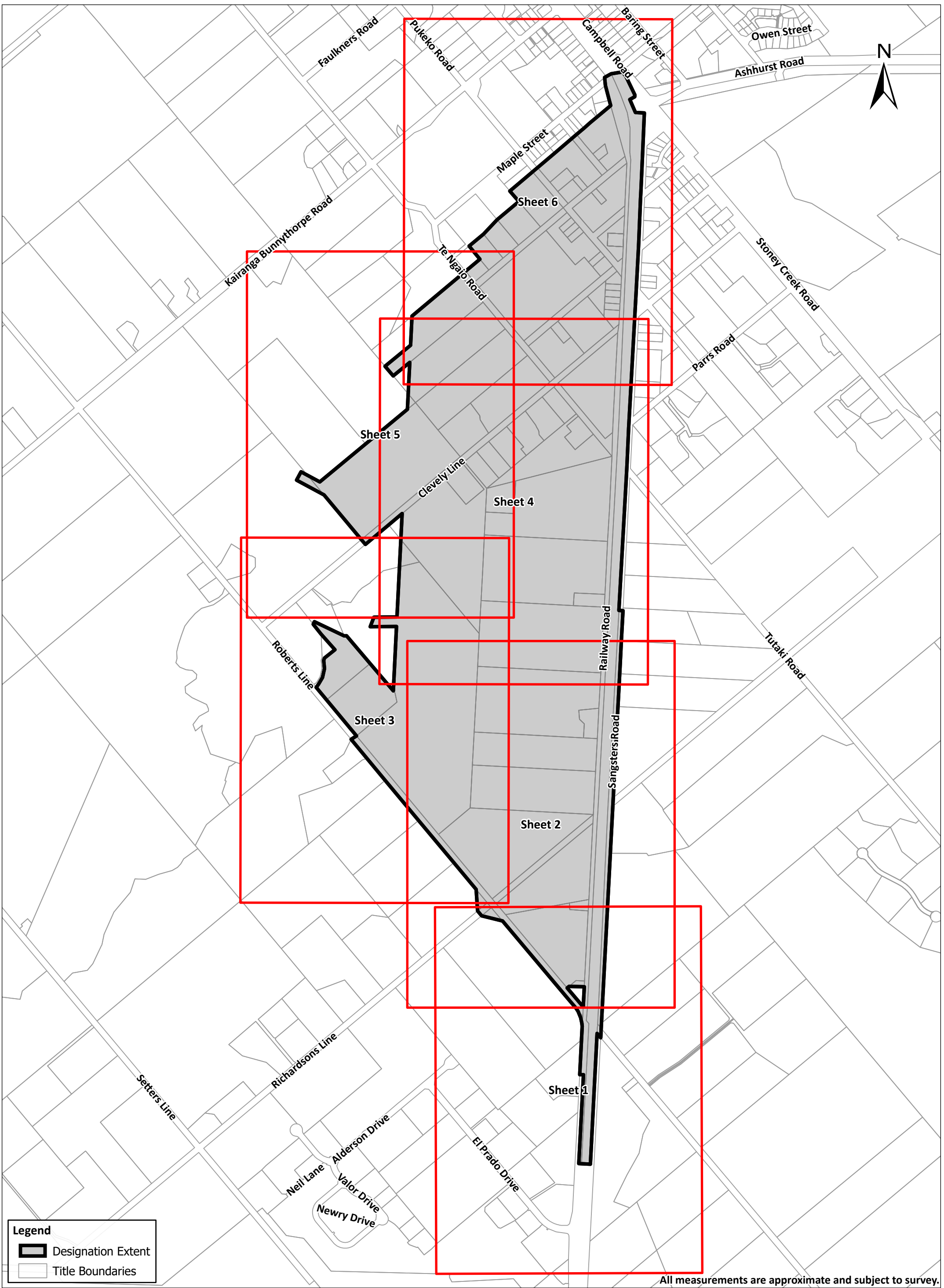
Land Requirement Plan Ref	Record of Title	Legal Description	Location	Designation Area (ha), subject to survey
27	662660	Lot 3 Deposited Plan 477726	103 CLEVELY LINE	0.8314
28	662661	Lot 4 Deposited Plan 477726	101 CLEVELY LINE	0.5322
29	837333	Lot 2 Deposited Plan 524511	304 TE NGAIO ROAD	2.7323
30	837332	Lot 1 Deposited Plan 524511	314 TE NGAIO ROAD	0.5000
31a	WN261/153	Section 1513 and Part Section 1511 Township of Bunnythorpe	125 KAIRANGA BUNNYTHORPE ROAD	9.1395
32	414215	Lot 1 Deposited Plan 403746	118 CLEVELY LINE	1.3822
33	414216	Lot 2 Deposited Plan 403746	106 CLEVELY LINE	2.6658
34	WN610/151	Town Section 1312-1324 Township of Bunnythorpe	307 TE NGAIO ROAD	3.1768
35	WN80/48	Section 1304, 1306-1311 Bunnythorpe Village Settlement	68 CLEVELY LINE	1.4164
36	WN897/1	Section 1305 Town of Bunnythorpe	CLEVELY LINE	0.2023
37a	WNE1/980	Section 1296-1303 Town of Bunnythorpe	242 TE NGAIO ROAD	1.6187
37b	WNE1/980	Section 1293 Town of Bunnythorpe	242 TE NGAIO ROAD	0.1012
37c	WNE1/980	Section 1289 Town of Bunnythorpe	242 TE NGAIO ROAD	0.1619
38	WN475/229	Section 1294-1295 Township of Bunnythorpe	242 TE NGAIO ROAD	0.2099

Land Requirement Plan Ref	Record of Title	Legal Description	Location	Designation Area (ha), subject to survey
39	WN12C/1014	Section 1288 Town of Bunnythorpe	242 TE NGAIO ROAD	0.3036
40	WN310/274	Section 1292 Township of Bunnythorpe	242 TE NGAIO ROAD	0.1012
41	WN321/293	Section 1291 Township of Bunnythorpe	242 TE NGAIO ROAD	0.1012
42	WN20/192	Town Section 1290 Township of Bunnythorpe	RAILWAY ROAD	0.1012
43	WNF3/179	Section 1465 Town of Bunnythorpe	242 TE NGAIO ROAD	4.0469
44a	WN18D/728	Section 1464 Town of Bunnythorpe	242 TE NGAIO ROAD	3.7711
45a	WN56/195	Suburban Section 1463 Township of Bunnythorpe	242 TE NGAIO ROAD	3.0779
46	497376	Section 1213-1222, 1224-1227 Town of Bunnythorpe and Part Section 1223 Town of Bunnythorpe	242 TE NGAIO ROAD	6.4464
47a	WN610/152	Section 1211-1212 Town of Bunnythorpe	RAILWAY ROAD	0.2024
47b	WN610/152	Section 1202, 1206-1209 and Part Section 1223 Town of Bunnythorpe	RAILWAY ROAD	1.0194
47c	WN610/152	Section 1195-1196, 1199-1201 Town of Bunnythorpe	RAILWAY ROAD	0.4781
47d	WN610/152	Section 1178-1185, 1187-1194 Town of Bunnythorpe	RAILWAY ROAD	1.7027
47e	WN610/152	Section 1136-1140 Town of Bunnythorpe	RAILWAY ROAD	1.3955
47f	WN610/152	Section 1133-1135 Town of Bunnythorpe	RAILWAY ROAD	0.3036

Land Requirement Plan Ref	Record of Title	Legal Description	Location	Designation Area (ha), subject to survey
47g	WN610/152	Section 1119-1125, 1127, 1129-1131 Town of Bunnythorpe	RAILWAY ROAD	1.4364
47h	WN610/152	Section 1094-1104, 1106-1109 Town of Bunnythorpe	RAILWAY ROAD	1.4983
48	WN294/95	Section 1210 Town of Bunnythorpe	RAILWAY ROAD	0.1012
49	WN7A/610	Section 1205 Town of Bunnythorpe	RAILWAY ROAD	0.1012
50a	WN20/237	Town Section 1204 Township of Bunnythorpe	RAILWAY ROAD	0.1012
51	WN29/84	Town Section 1203 Township of Bunnythorpe	RAILWAY ROAD	0.1012
52	WN125/218	Section 1197-1198 Town of Bunnythorpe	RAILWAY ROAD	0.2024
53	WN125/219	Section 1197-1198 Town of Bunnythorpe	RAILWAY ROAD	0.2024
54	WN125/217	Section 1197-1198 Town of Bunnythorpe	RAILWAY ROAD	0.2024
55	WN125/216	Section 1197-1198 Town of Bunnythorpe	RAILWAY ROAD	0.2024
56	WN125/220	Section 1197-1198 Town of Bunnythorpe	RAILWAY ROAD	0.2024
57	WN29/85	Town Section 1186 Township of Bunnythorpe	RAILWAY ROAD	0.1012
58a	WN57A/34	Lot 2 Deposited Plan 89295	245 TE NGAIO ROAD	0.2607
59	WN57A/35	Lot 3 Deposited Plan 89295	247 TE NGAIO ROAD	0.5714

Land Requirement Plan Ref	Record of Title	Legal Description	Location	Designation Area (ha), subject to survey
60a	260327	Lot 2 Deposited Plan 364002	57 MAPLE STREET	0.6409
61	WN615/46	Town Section 1143 Township of Bunnythorpe	242 TE NGAIO ROAD	0.9561
62	WN27/51	Section 1126, 1128 Town of Bunnythorpe	MAPLE STREET	0.2833
63a	WN20/194	Town Section 1132 Township of Bunnythorpe	STONE CREEK ROAD	0.1012
64	WN20/197	Town Section 1105 Township of Bunnythorpe	RAILWAY ROAD	0.1239
65a	35987	Section 1515 Town of Bunnythorpe	CLEVELY LINE	0.1832
66a	WN49C/899	Part Section 1511 Town of Bunnythorpe	125 KAIRANGA BUNNYTHORPE ROAD	0.0601
67	road reserve	Road - Railway Road - Local Road		5.3744
68	rail reserve	Rail		11.4646
69a	road reserve	Road - Roberts Line - Local Road		0.0362
69b	road reserve	Road - Roberts Line - Local Road		2.2664
70	road reserve	Road - Sangsters Road - Local Road		1.8300
71a	road reserve	Road - Richardsons Line - Local Road		0.0805
71b	road reserve	Road - Richardsons Line - Local Road		0.8144
72	road reserve	Road - Clevely Line - Local Road		2.0583
73a	road reserve	Road - Te Ngaio Road - Local Road		0.5931

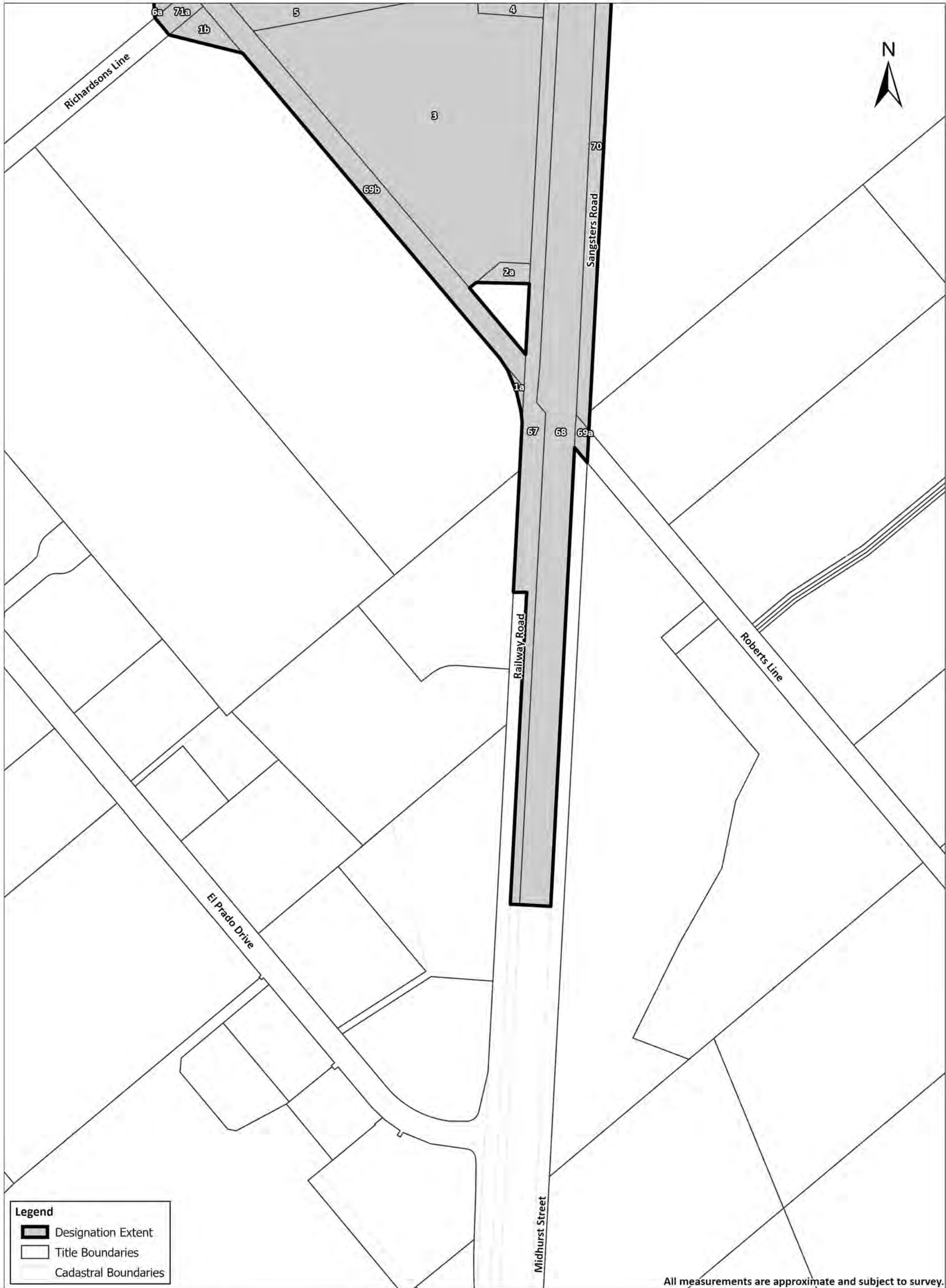
Land Requirement Plan Ref	Record of Title	Legal Description	Location	Designation Area (ha), subject to survey
73b	road reserve	Road - Te Ngaio Road - Local Road		0.9036
74	road reserve	Road – Unnamed Paper Road – Local Road		0.7851
75	road reserve	Road – Unnamed Paper Road – Local Road		1.3059
76	road reserve	Road – Unnamed Paper Road – Local Road		0.7491
77	road reserve	Road – Unnamed Paper Road – Local Road		0.3061
78	road reserve	Road – Unnamed Paper Road – Local Road		0.3181

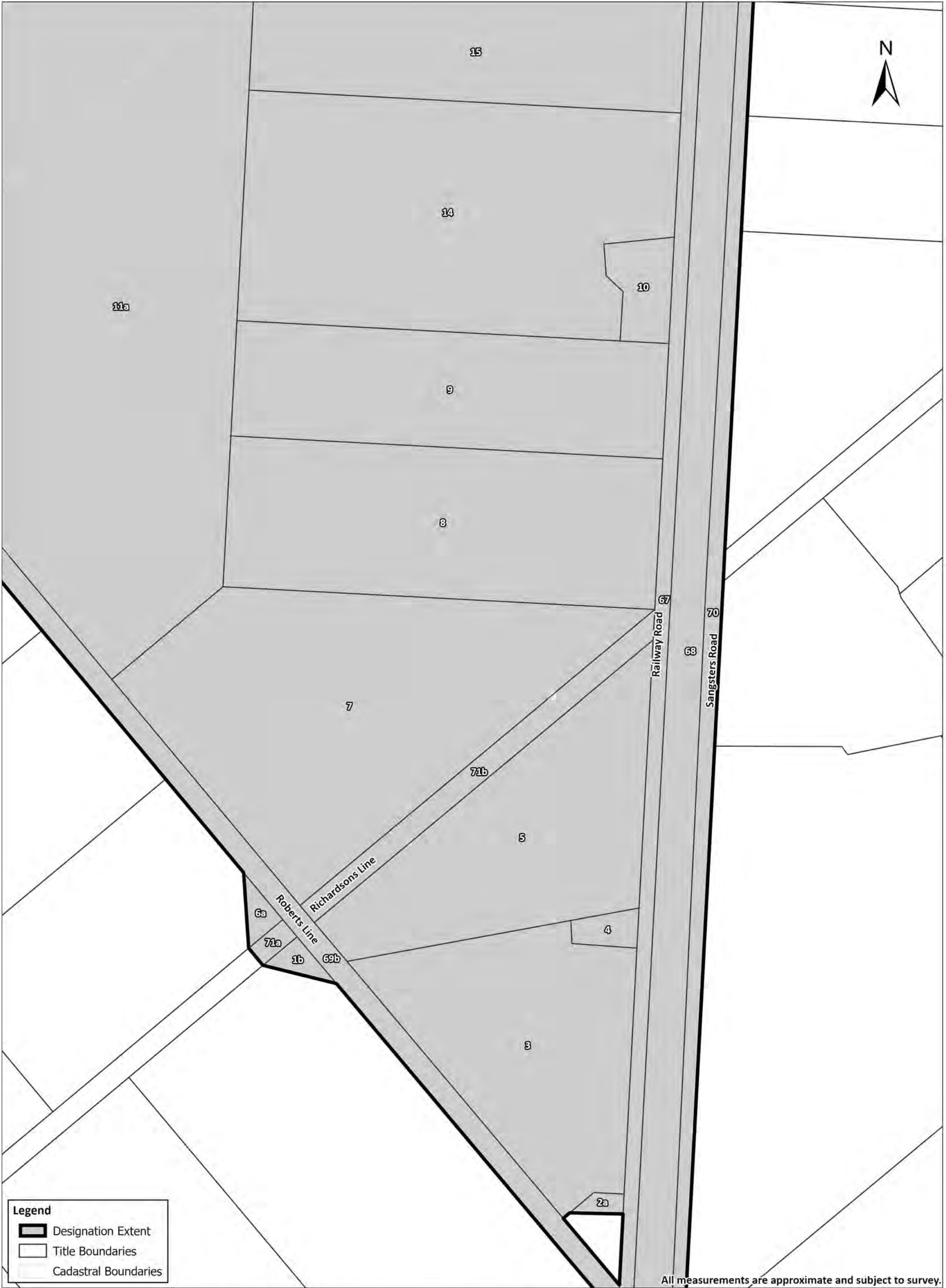


Legend

Designation Extent

Title Boundaries







Legend

Designation Extent

Title Boundaries

Cadastral Boundaries

All measurements are approximate and subject to survey.





