







# PALMERSTON NORTH CITY PROPOSED DISTRICT PLAN

## Key to Planning Maps




### ZONES

	Rural
	Residential
	Inner Business
	Outer Business
	Local Business
	Fringe Business
	Industrial
	North East Industrial
	Recreation
	Conservation and Amenity
	Showgrounds
	Racecourse
	Water Recreation
	Caccia Birch
	Institutional
	Airport
	Race Training
	Flood Protection

















### DESIGNATIONS

	Public Works (refer Section 24 - Schedule of Designations)
	Existing Roads
	Proposed Roads
	Road Designated as State Highway (Designation 19)
	Unformed road

### HERITAGE

	Buildings and Objects
	Tangata Whenua Sites
	Notable Trees, Groups of Trees, Areas of Significant Indigenous Vegetation

### MISCELLANEOUS

	Air Noise Contour
	Savage Crescent Conservation Area
	Parklands Area
	Moonshine Valley Rural Residential Area
	Aokautere Rural Residential Area
	Midhurst Street Industrial Area
	Napier Road Industrial Precinct
	North East Industrial Extension Area
	Braeburn Industrial Area
	Railway Road Industrial Enclave
	Rural Residential Overlay
	Flood Prone Area
	National Grid Transmission Line
	Undefined zone boundary
	Surveyed zone boundary
	Palmerston North City Boundary

#### NOTE

Also refer in the text to  
 Map 10.7.6.3 - Air Noise Contours and Zones;  
 Map 10.1 - Aokautere Development Area;  
 Map 10.7.6.1(a) - Awatea Stream Ponding Area,  
 Map 10.7.6.1(b) - Jensen Street Ponding Area;  
 Map 10.7.1.3 - Areas in which Minimum Floor  
 Levels Apply;  
 Map 10.7.6.2 - River Terr